












Colour	Where	Notes	Type
	<b>Proposed Boundary</b>		
	<b>A</b>	Two sites, with permission for 24 homes in total - owner Conor Colgan	Self-build or builder, 4/5 bedroom houses with 3-4 lower cost units [3 beds]
	<b>B</b>	Site with permission for 8 houses - developer J D Craig	4 bedroom houses
	<b>C</b>	Site with permission for 1 house - owner developing for self	4 bedroom house
	<b>D</b>	Site with permission for 2 houses	Behind Mansefield, next the Village Hall
	<b>E</b>	Site with planning permission for a Single House	Next to in The White Swan on Main Street
	<b>F</b>	Remains of former bungalow development - owner not known. 3 houses	3 Bungalows - 4 bedroom. Previously with permission, now lapsed
	<b>G</b>	Farm Buildings for Lowick Hall Farm. Owner - Colgan family. Could be housing or employment/business site	Existing buildings are stone-built cart sheds, granary and workshops - and obviously worth preserving. Sheds are often walled. Space for parking, etc. Heritage issues.
	<b>H</b>	Open Farm land at the west end of the village - Land available for housing development. Owner Hugh Burn	Possibility of some rented accomodation available as part of the package. Owner seeking advice. Site could accommodate as many as the land at A
	<b>I</b>	Open land to the South of development at B. Remainder of field at the eastern edge of Lowick Common. Agreed to place outside the settlement	Sensitive site visually, as the view of the Kyloe Hills is an amenity enjoyed by Common Users. One of two sites identified as possible sites for a new lesirue development - for a community tennis or bowls club
	<b>J</b>	Undeveloped plot in Church Lane	Some work on foundations visible, but not touched for years

# Lowick: Proposed Settlement Boundary for Parish Neighbourhood Plan

